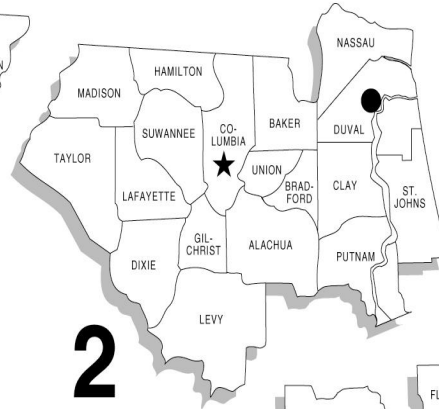


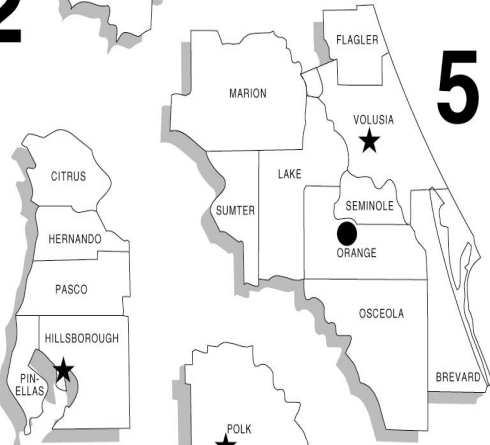
Florida Department of Transportation Districts



3



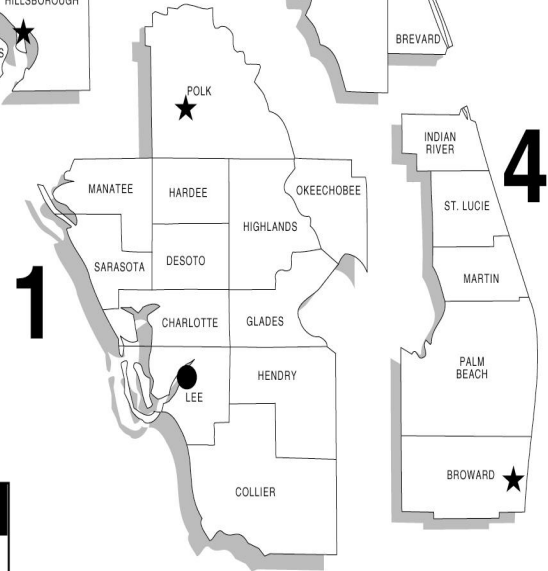
2



5



7



1

4

DISTRICT 1

- 01 Charlotte
- 03 Collier
- 04 De Soto
- 05 Glades
- 06 Hardee
- 07 Hendry
- 09 Highlands
- 12 Lee
- 13 Manatee
- 91 Okeechobee
- 16 Polk
- 17 Sarasota

DISTRICT 2

- 26 Alachua
- 27 Baker
- 28 Bradford
- 71 Clay
- 29 Columbia
- 30 Dixie
- 72 Duval
- 31 Gilchrist
- 32 Hamilton
- 33 Lafayette
- 34 Levy
- 35 Madison
- 74 Nassau
- 76 Putnam
- 78 St. Johns
- 37 Suwannee
- 38 Taylor
- 39 Union

DISTRICT 3

- 46 Bay
- 47 Calhoun
- 48 Escambia
- 49 Franklin
- 50 Gadsden
- 51 Gulf
- 52 Holmes
- 53 Jackson
- 54 Jefferson
- 55 Leon
- 56 Liberty
- 57 Okaloosa
- 58 Santa Rosa
- 59 Wakulla
- 60 Walton
- 61 Washington

DISTRICT 4

- 86 Broward
- 88 Indian River
- 89 Martin
- 93 Palm Beach
- 94 St. Lucie

DISTRICT 5

- 70 Brevard
- 73 Flagler
- 11 Lake
- 36 Marion
- 75 Orange
- 92 Osceola
- 77 Seminole
- 18 Sumter
- 79 Volusia

DISTRICT 6

- 87 Dade
- 90 Monroe

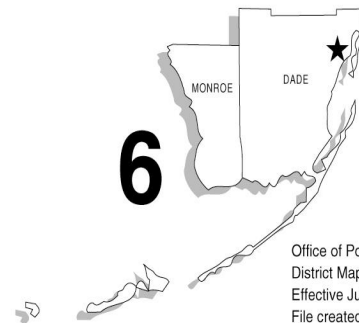
DISTRICT 7

- 02 Citrus
- 08 Hernando
- 10 Hillsborough
- 14 Pasco
- 15 Pinellas

DEPARTMENT OFFICES

CENTRAL OFFICE	DISTRICT HEADQUARTERS	DISTRICT URBAN AREA OFFICES
<ul style="list-style-type: none"> ■ - Tallahassee 	<ul style="list-style-type: none"> ★ District 1 - Bartow District 2 - Lake City District 3 - Chipley District 4 - Ft. Lauderdale District 5 - DeLand District 6 - Miami District 7 - Tampa 	<ul style="list-style-type: none"> ● District 1 - Ft. Myers District 2 - Jacksonville District 3 - Tallahassee Pensacola District 5 - Orlando

Florida's Turnpike Enterprise / Ocoee



6

Office of Policy Planning
 District Map
 Effective July 1, 1994
 File created 6/8/94-rg
 File updated 12/19/02-is,rg